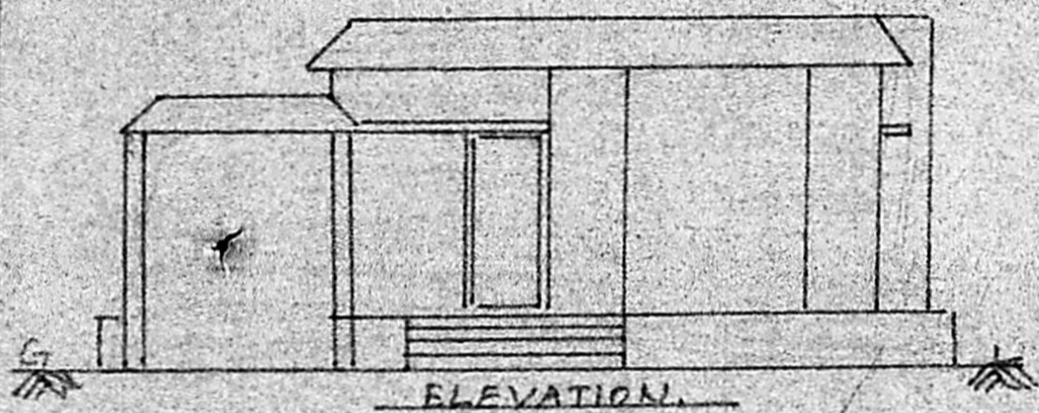
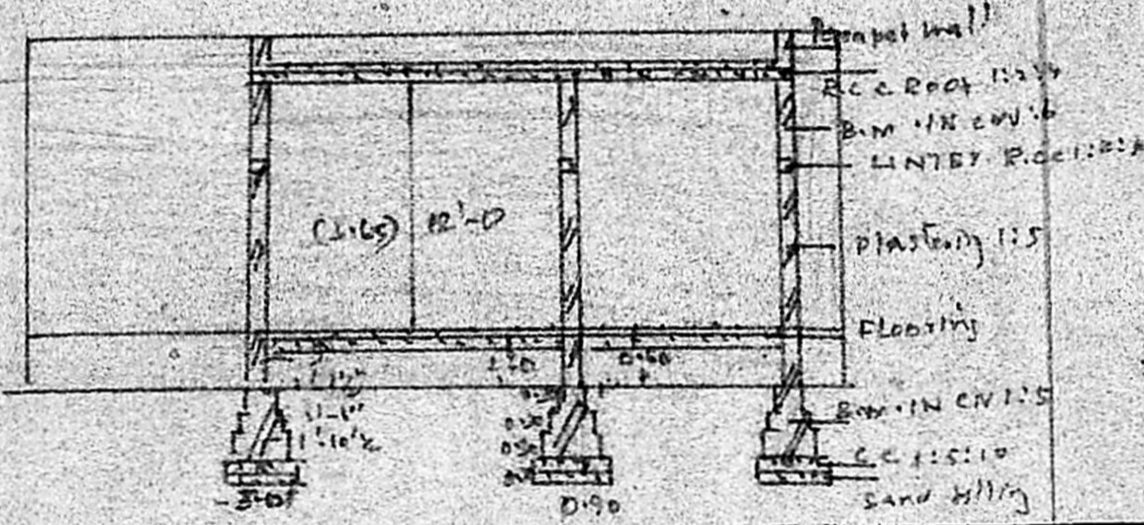
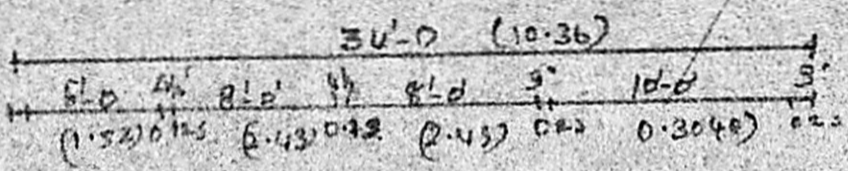


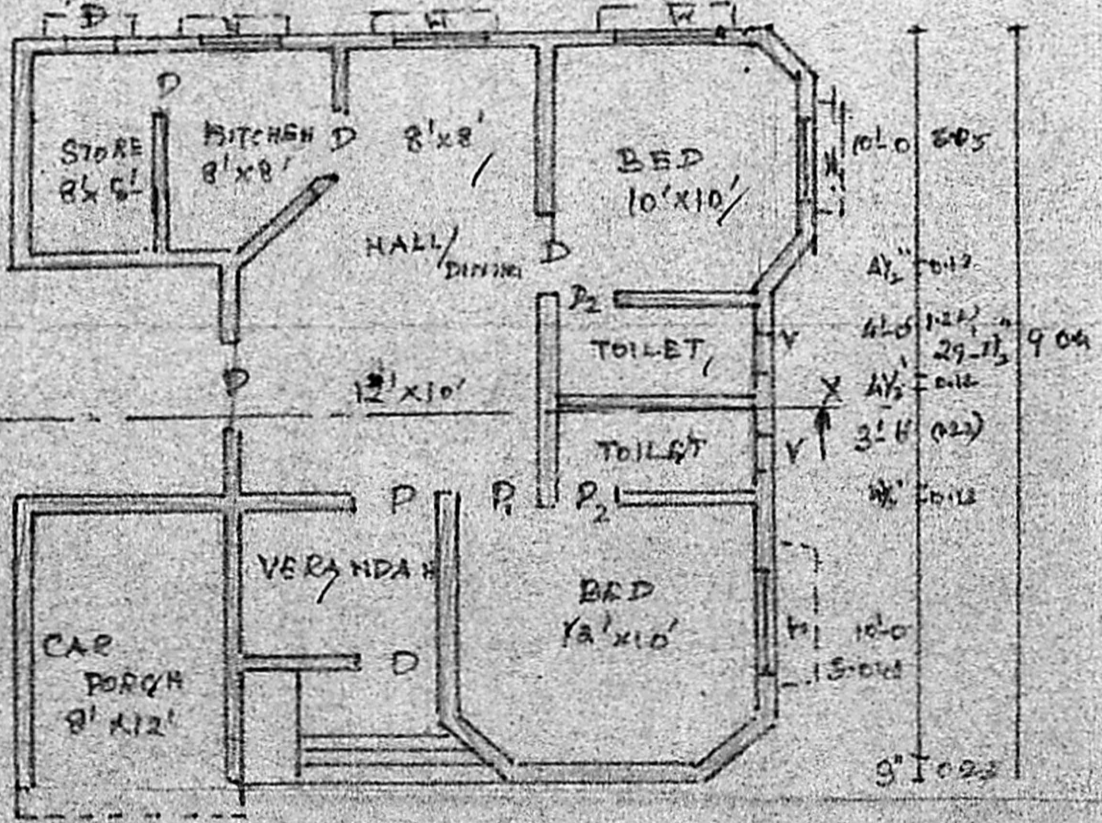
LAYOUT PLAN.



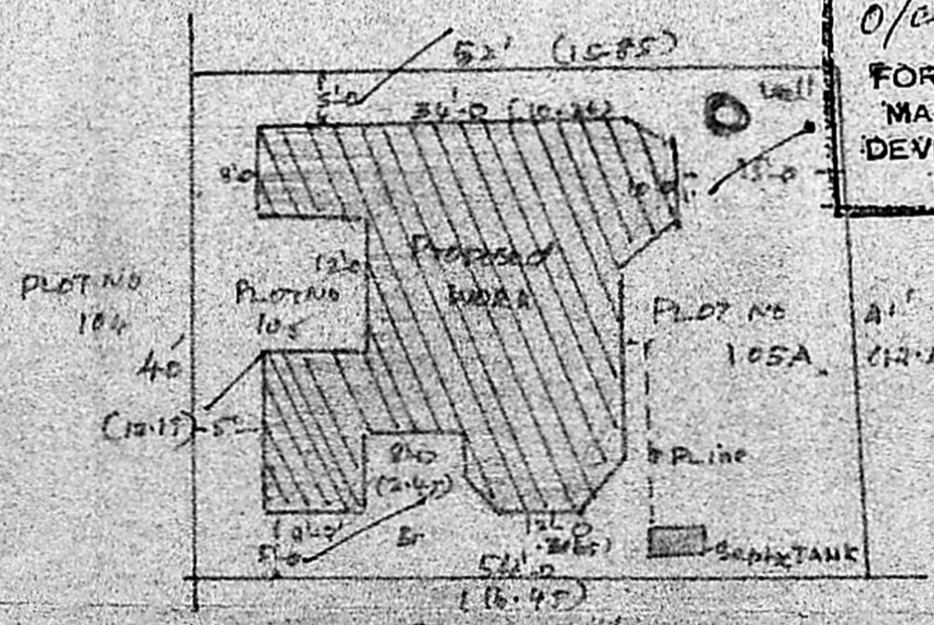
ELEVATION.



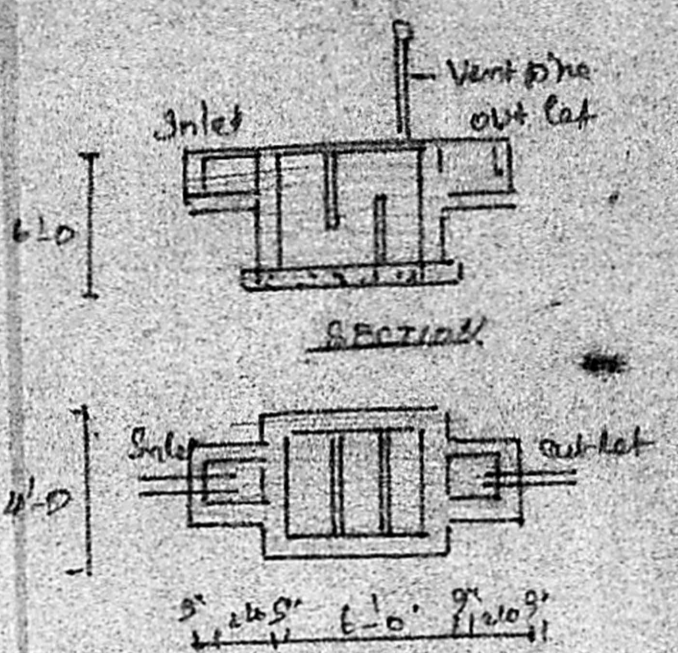
SECTION ON 'X-X'



PLAN



SITE PLAN SCALE 1" = 16'-0" (1:200)



SEPTIC TANK
 PLAN
 SECTION
 9/11/90
 23/11/90
 A.P.

Planning Permit No. A/344/90

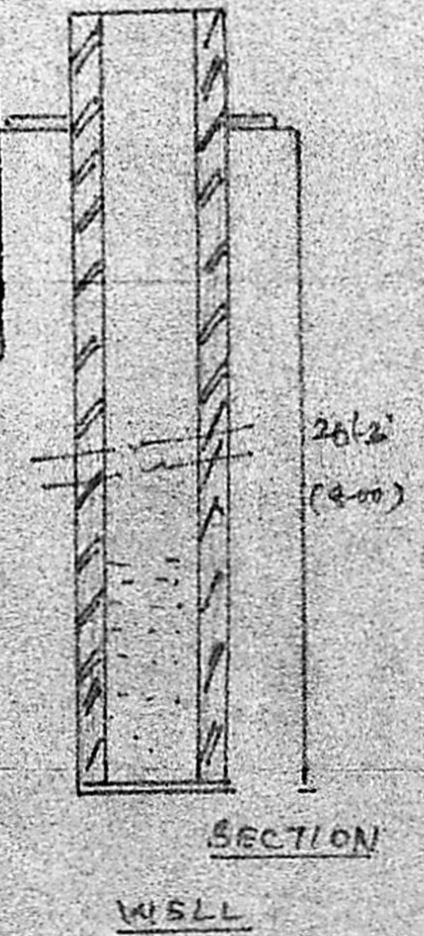
APPROVED

SUBJECT TO ALL CONDITIONS IN THIS ORDER.

No. A1/24502/89-26-3-90

o/c Fall 26/3/90

FOR MEMBER IN CHARGE
 MADRAS MUNICIPAL CORPORATION
 DEVELOPMENT & URBAN
 MADRAS - 600 008.



WELL

PROPOSED BUILDING ON
 PLOT NO 105 & 105A IN S.P.1
 GANAPATHY NAGAR COLONY AT
 NANDAMBAKKAM PANCHAYAT.
 FOR
 M. HARJIT SINGH.

JOINERY DETAILS

DOOR	D	31 3/4" X 7'-0"
	D ₁	(990 X 2100)
	D ₂	700 X 2100
WINDOW	W	1200 X 1370
	W ₁	900 X 1370
VENTILATOR	V	600 X 600

AREA DETAILS

TOTAL PLOT AREA :- 2133 (67.16) Sq.m

PROPOSED AREA :- 813 (249.53) Sq.m

COLOUR DETAILS

EXISTING WORK: [Symbol]

PROPOSED WORK: [Symbol]

DEMOLISHING WORK: [Symbol]

OWNER SIGNATURE

Harjit Singh

A. HARIHARAN,
 LICENCED SURVEYOR,
 ALANDUR MUNICIPALITY,
 Approved for 11/89 dt. 25-7-89
 No. 3, DATA STREET, III LANE,
 ALANDUR, MADRAS 600 016.